

WOLFE, JOHN
WOLFE, JUNE
4 MAPLEWOOD AVE
WINDHAM ME 04062

B39387P158

Previous Owner
HEATH, WILLIAM J
8 HOMESTEAD WAY

GRAY ME 04039
Sale Date: 5/02/2022

Previous Owner
RAZSA, JOHN W
RAZSA, VALERIE S
39 HUNTS HILL ROAD
GRAY ME 04039
Sale Date: 9/16/2020

Inspection Witnessed By:

X	Date	Date Insp.
No./Date	Description	Date Insp.

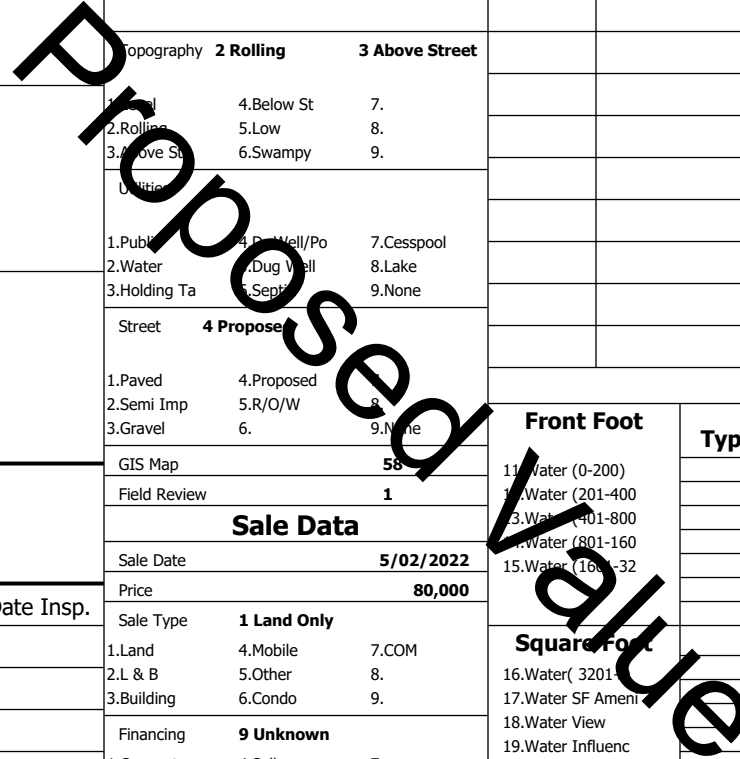
Notes:
5-24 DR FIELD REVIEW




Gray

Property Data		
Neighborhood	81 Fair-Traffic	
Tree Growth Year	0	
REVIEW	0	
Building Permit	0	
Zone/Land Use	11 Rural Residential & Agri	
Secondary Zone		
Topography	2 Rolling	3 Above Street
1. Well	4. Below St	7.
2. Rolling	5. Low	8.
3. Above St	6. Swampy	9.
1. Public	4. Dug Well/Po	7. Cesspool
2. Water	5. Dug Well	8. Lake
3. Holding Ta	6. Septic	9. None
Street	4 Proposed	
1. Paved	4. Proposed	8.
2. Semi Imp	5. R/O/W	9.
3. Gravel	6.	9. None
GIS Map	58	
Field Review	1	
Sale Data		
Sale Date	5/02/2022	
Price	80,000	
Sale Type	1 Land Only	
1. Land	4. Mobile	7. COM
2. L & B	5. Other	8.
3. Building	6. Condo	9.
Financing	9 Unknown	
1. Convent	4. Seller	7.
2. FHA/VA	5. Private	8.
3. Assumed	6. Cash	9. Unknown
Validity	1 Arms Length Sale	
1. Valid	4. Split	7. Multiple
2. Related	5. Partial	8. Other
3. Distress	6. Exempt	9. Estate
Verified	5 Public Record	
1. Buyer	4. Agent	7. Family
2. Seller	5. Pub Rec	8. Other
3. Lender	6. MLS	9.

Assessment Record				
Year	Land	Buildings	Exempt	Total
2022	45,900	0	0	45,900
2023	50,900	0	0	50,900
Calc.	77,700	0	0	77,700

Land Data					
Type	Effective		Influence		Influence Codes
	Frontage	Depth	Factor	Code	
11. Water (0-200)			%		1. Unimproved
12. Water (201-400)			%		2. Excess Frtg
13. Water (401-800)			%		3. Topography
14. Water (801-160)			%		4. Size/Shape
15. Water (1601-32)			%		5. Access
			%		6. Restriction
			%		7. Open Space
			%		8. Environmental
			%		9. Condo
Square Foot		Square Feet		Acres	
16. Water (3201-			%		30. Blueberry(1-20
17. Water SF Amen			%		31. Blueberry(21 -
18. Water View			%		32. Crop Land
19. Water Influen			%		33. Pasture
20. ShoreFront A			%		34. Shorefront B
			%		35. Shorefront C
			%		36. ANTENNA SITE
22. Base Lot Vacan	1.84	80	%	5	37. Softwood TG
23. Base Lot Unpav	0.29	100	%	0	38. Mixed Wood TG
			%		39. Hardwood TG
			%		40. Wasteland
			%		41. Woodland
			%		42. Mobile Home Si
			%		43. Camp Site
			%		44. Lot Improvemen
			%		45. BA SF - Oce
			%		46. SP Meadow Cond
Total Acreage		2.13			



Building Style	SF Bsmt Living						Layout
1.Conv.	5.Garrison	9.NE farm	Fin Bsmt Grade			1.Typical	4. 7.
2.Ranch	6.Split	10.Colonia	Secondary Heat			2.Inadeq	5. 8.
3.R Ranch/	7.Contemp	11.Cottage	Heat Type			3.	6. 9.
4.Cape	8.Log	12.Gambrel	1.HWBB	5.FWA	9.None	Attic	
Dwelling Units			2.HWCI	6.Monitor	10.UNH2F	1.1/4 Fin	4.Full Fin 7.
Other Units			3.HWRF	7.Electric	11.Geother	2.1/2 Fin	5.F/Stair 8.
Stories			4.Steam	8.F/Wall	12.Heat/Co	3.3/4 Fin	6. 9.None
1.1	4.1.5	7.	Cool Type			Insulation	
2.2	5.1.75	8.	1.Central	4.W&C Air	7.	1.Full	4.Minimal 7.
3.3	6.2.5	9.	2.Evapor	5.	8.	2.Heavy	5. 8.
Exterior Walls			3.H Pump	6.	9.None	3.Capped	6. 9.None
1.Clapboar	5.Stucco	9.B & B	Kitchen Style			Unfinished %	
2.Vin/Al	6.Brick	10.Cemplan	1.Modern	4.Obsolete	7.	Grade & Factor	
3.Compos./	7.Stone	11.Concret	2.Typical	5.	8.	1.E Grade	4.B Grade 7.SC Grade
4.Asbestos	8.Wood Shi	12.Wood Bo	3.Old Type	6.	9.None	2.C Grade	5.A Grade 8.
Roof Surface			Bath(s) Style			3.C Grade	6.AA Grade 9.Same
1.Asphalt	4.Composit	7.Other	1.Modern	4.Obsolete	7.	SQFT (Footprint)	
2.Slate	5.Wood	8.	2.Typical	5.	8.	Condition	
3.Metal	6.Roll Roo	9.	3.Old Type	6.	9.None	1.Poor	Avg 7.V G
SF Masonry Trim			# Rooms			2.Fair	3.Avg 8.Exc
SOLAR VOLTAIC			# Bedrooms			3.Avg-	4.Good 9.Same
OPEN-4-			# Full Baths			Phys. % Good	
Year Built			# Half Baths			Funct. % Good	
Year Remodeled			# Addn Fixtures			Functional Code	
Foundation			# Fireplaces			1.Incomp	4.Delap 5.Layoff
1.Concrete	4.Wood	7.				2.O-Built	5.Bsmt 8.Long term
2.C Block	5.Slab	8.				3.Damage	6.Style 9.None
3.Br/Stone	6.Piers	9.				Econ. % Good	
Basement			Economic Code			0.None	3.No Power 6.Obsolete
1.1/4 Bmt	4.Full Bmt	7.				1.Location	4.Generate 9.None
2.1/2 Bmt	5.Crwl	8.				2.Encroach	5.Flood Pl 9.
3.3/4 Bmt	6.	9.None				Entrance Code 5 Estimated	
Bsmt Gar # Cars			Wet Basement			1.Interior	4.Vacant 7.
1.Dry	4.	7.				2.Refusal	5.Estimate 8.
2.Damp	5.	8.				3.Informed	6. 9.
3.Wet	6.	9.				Information Code 5 Estimate	
Date Inspected 5/29/2024			1.Owner			4.Agent 7.	
			2.Relative			5.Estimate 8.	
			3.Tenant			6.Other 9.	

Additions, Outbuildings & Improvements

Type	Year	Units	Grade	Cond	Phys.	Funct.	Sound Value
					%	%	1.One Story Fram
					%	%	2.Two Story Fram
					%	%	3.Three Story Fr
					%	%	4.1 & 1/2 Story
					%	%	5.1 & 3/4 Story
					%	%	6.2 & 1/2 Story
					%	%	21.Open Frame Por
					%	%	22.Encl Frame Por
					%	%	23.Frame Garage
					%	%	24.Frame Shed
					%	%	25.Frame Bay Wind
					%	%	26.1SFr Overhang
					%	%	27.Unfin Basement
					%	%	28.Unfinished Att
					%	%	29.Finished Attic

Proposed Value